

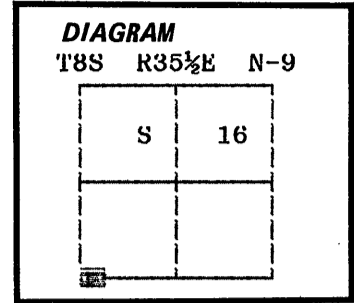
CERTIFIED RECORD OF LAND CORNER MONUMENTATION

History of original corner establishment:

Corner originally established by Eugene P. McCornack under GLO contract number 398, dated July 2, 1881. Surveyor General record states:

Set post 4 ft long 4 ins square 24 ins in the ground for cor to secs 16 & 21 marked T8S S16 on NE and R35½E S21 on SE faces with 3 notches on N & S edges, from which;

- A Pine 12 ins diam bears N30°E, 10 lks dist marked T8S R35½E S16 BT
- A Pine 8 ins diam bears S60°E, 11 lks dist marked T8S R35½E S21 BT



No record of subsequent monumentation found in Grant County survey records.

Description of corner evidence found:

Found a 10" (approximate) diameter badly rotted White Fir with a blaze marked R35E S24 in a stump hole S84°W, 10.5 feet from the corner position--origin unknown. Found no sign of the recorded bearing trees.

See map of survey dated September, 1987. *No. 1019*

Description of monument and accessories established to perpetuate the

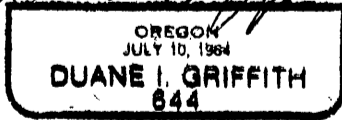
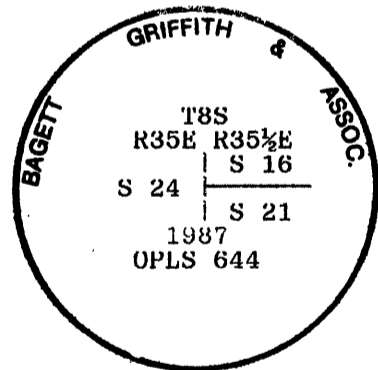
original location of this corner: At position determined by survey, I set a 2½" x 30" aluminum pipe with aluminum cap marked as shown, 29 inches in the ground, from which;

New Bearing Trees:

- A 11 inch diameter Western Larch bears N24°E, 23.49 feet marked T8S R35½E S16 BT
- A 8 inch diameter Western Larch bears S15°E, 16.93 feet marked T8S R35½E S21 BT

I hereby certify that the above corner point was perpetuated as hereon described on August 17, 1987.

Witness: Jeff Petersen



I used a steel tape and magnetic compass in the establishment of new accessories. I used 17° East magnetic declination. The distances are to a 50d spike driven in the right side of the root crown. I attached a brass washer marked OPLS 644 to the BT blaze.

Office of Surveyor County of Grant  
 State of Oregon, I hereby certify that the within instrument was filed in this office  
 for record on the 22 day of Oct, 1987  
Robert D. Baggett by \_\_\_\_\_  
 (COUNTY OFFICIAL) (DEPUTY)